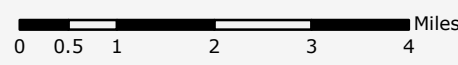
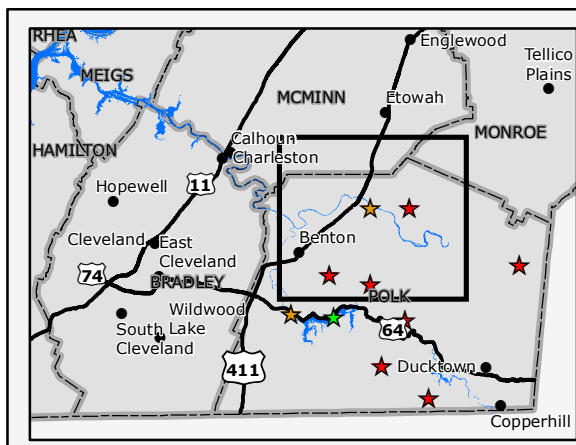
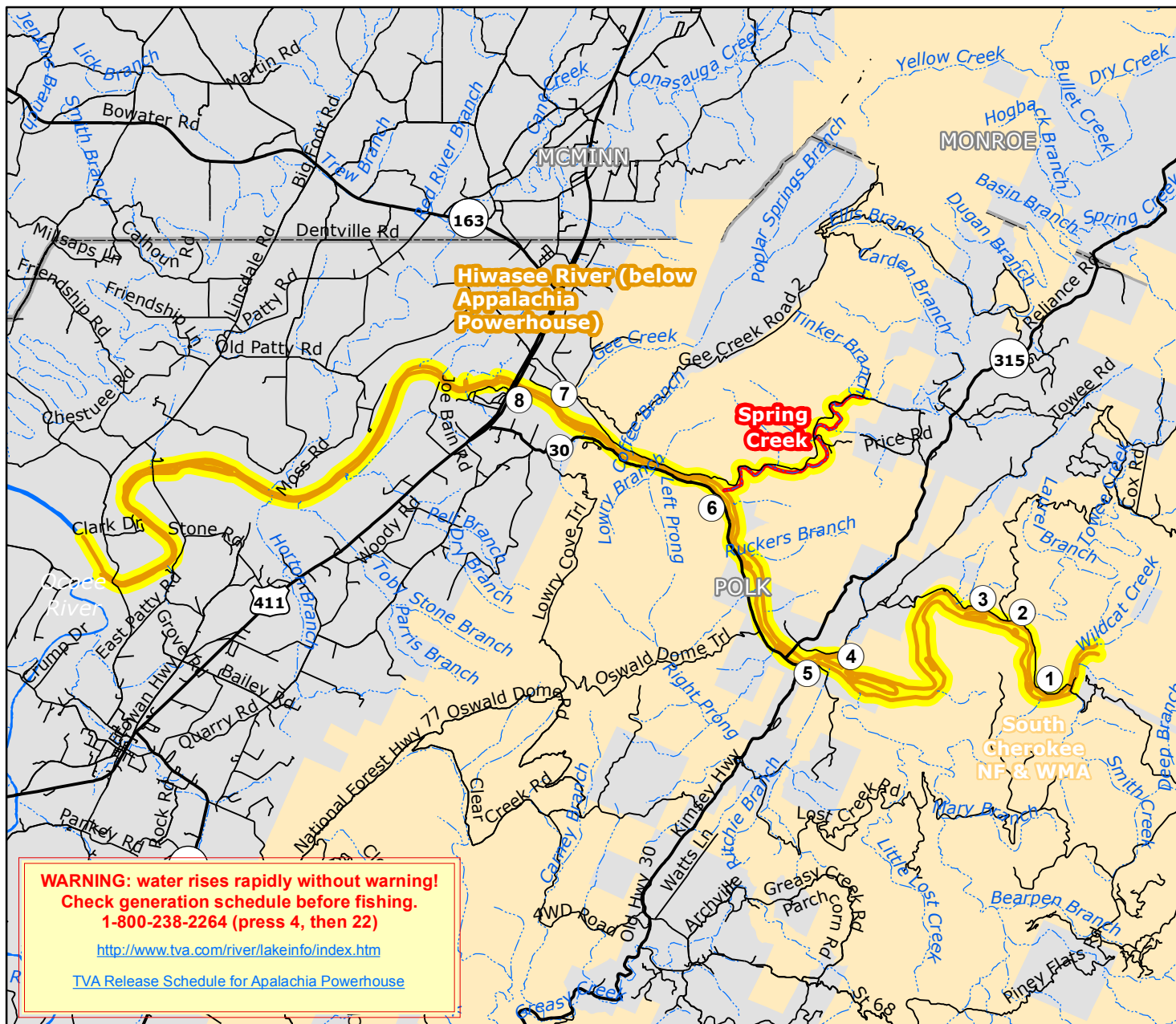





# Stocked Trout Program

## Hiwassee River (below Appalachia Powerhouse) & Spring Creek



- Trout Stream or Lake
- Trout Reservoir
- Trout Tailwater
- Winter Trout Stream or Lake



① Access Points (description on following page)

## STOCKED TROUT PROGRAM - STREAM ACCESS INFORMATION

### Hiwassee River (below Appalachia Powerhouse)

Map #	Description
1	Powerhouse Put-In, USFS, with ramp
2	Towee Creek Carry Down Access, USFS, gravel parking area
3	Big Bend Parking Area, USFS, river access, no ramp
4	Childers Creek Parking Area, USFS, River access, no ramp
5	Reliance Take-Out, TDEC, with ramp
6	Numerous USFS maintained pull-offs along State Highway 30, river access, no ramps
7	Gee Creek Campground, TDEC, with ramp
8	Highway 411 Boating Access, TDEC, with ramp

USFS – U.S. Forest Service (U.S. Department of Agriculture)

TDEC – TN Department of Environment and Conservation