

Looking for a “fishing hole” with a little peace and quiet or somewhere to spend “quality time” with family and loved ones? Try one of the Tennessee Wildlife Resources Agency (TWRA) Family Fishing Lakes for solitude and relaxation and the chance to catch bass, sunfish, crappie, and catfish.

The 18 lakes managed by TWRA are open year-round for fishing and outdoor recreation. These lakes are designed and regulated for family fishing; therefore, alcoholic beverages, houseboats, sailboats, inboard motors, and, except for the Recreational Zone at Gibson County Lake, water skiing, personal watercraft, and swimming are prohibited.

Most lakes have wheelchair-accessible fishing piers, bank fishing, boat rentals, launching ramps, and picnic areas. Some of the lakes are operated under concessionaire agreements and offer conveniences such as bait, tackle, and snacks.

These lakes provide quality fishing opportunities at minimal cost, in a clean, safe, and wholesome environment that is ideal for family fishing fun. If the family wants to get away from it all, consider one of these 18 lakes to pursue your thoughts and relinquish your worries to the tug of bluegill, bass, or catfish. You might find something you had lost while enjoying an activity that is basic, simple, and just plain fun and relaxing.

Additional TWRA Contact Information

Central Office
Ellington Agricultural Center
5107 Edmondson Pike
Nashville, TN 37211

Fisheries Division.....615-781-6575

West Tennessee Office (Region I)
200 Lowell Thomas Dr.
Jackson, TN 38301.....731-423-5725
Toll Free.....1-800-372-3928

Middle Tennessee Office (Region II)
Ellington Agricultural Center
5105 Edmondson Pike
Nashville, TN 37211.....615-781-6622
Toll Free.....1-800-624-7406

TDD (Telecommunications Device for the Deaf)
.....615-781-6691

Web site: www.tnwildlife.org



www.tnwildlifefoundation.org
615-831-3480

Many TWRA programs receive federal financial assistance in Sport Fish and/or Wildlife Restoration. Under Title VI of the 1964 Civil Rights Act, Section 504 of the Rehabilitation Act of 1973, Title II of the Americans with Disabilities Act of 1990, the Age Discrimination Act of 1975, Title IX of the Education Amendments of 1972, the U.S. Department of the Interior prohibits discrimination on the basis of race, color, national origin, age, sex, or disability. If you believe that you have been discriminated against in any program, activity, or facility as described above, or if you desire further information, please write to: The Office for Human Resources, U.S. Fish and Wildlife Service, 4040 N. Fairfax Drive, Arlington, Virginia 22203.

Tennessee Wildlife Resources Agency Authorization No. 328756, 36,350 copies, May 2004. This public document was promulgated at a cost of \$.14 per copy.

Photos by Doug Markham/TWRA. Fish images on the inside panel are courtesy of Duane Raver/USFWS.

TENNESSEE'S FAMILY FISHING LAKES

Tennessee Wildlife
Resources Agency



www.tnwildlife.org

GENERAL INFORMATION/ REGULATIONS

- A daily permit, in addition to a regular fishing license, is required to fish most of these lakes. An annual permit may also be purchased and is valid at all 18 lakes. Both of these permits are available at most of the individual lakes. Permit fees are used to offset the cost of fertilizer, stocked fish, and maintenance.
- Boats may be rented each day for a small fee at most lakes, which includes cushions and paddles. Personal fishing boats may be launched but may not exceed the no wake speed. Use of boat motors (except trolling motors) is prohibited on some lakes. Personal boats may not be left overnight.
- Fishing is permitted seven days a week from one-half hour before sunrise to one-half hour after sunset (except Garrett Lake, open 24 hours a day). Only rods and reels, poles, and hand-held lines and jugs may be used (except on Gibson County Lake where no jugging is allowed). Commercial gear, trotlines, limblines, and castnets are prohibited.
- Size and creel limits vary by lake. Look for posted regulations at the lake; consult the current *Tennessee Fishing Guide*, available where fishing licenses are sold; or call the lake. For additional information, call (615) 781-6575 or visit www.tnwildlife.org.

Residents:

- Anglers under the age of 13, or who are legally blind, or a disabled war veteran, military personnel on leave with leave papers, and holders of a Lifetime Sportsman license or an Annual Sportsman license do not need a license or a lake permit.
- Anglers born before March 1, 1926 do not need a license or lake permit.
- Anglers who are 65 and older need only a Permanent Senior Citizen license (Type 166) and do not need a lake permit.

- Anglers ages 16 through 64 must have a Tennessee fishing license and an annual or daily lake permit.
- Anglers ages 13 through 15 need only a Jr. Hunt, Fish and Trap license.

Nonresidents:

- Anglers age 13 and over must have a Tennessee nonresident fishing license and a daily lake permit.
- Anglers under the age of 13 need only a daily lake permit.

LAKES AND FACILITIES

All lakes have launching ramps, fishing piers*, and picnic areas.

	Licenses Sold	Permit Required	Rental Boats	Outboards Permitted	Bait & Tackle
Brown's Creek Lake (731) 423-5725		X	X	X	
Carroll Lake (731) 352-0697	X	X	X	X	X
Coy Gaither-Bedford Lake (615) 781-6622 <small>Purchase permit from surrounding license agents.</small>		X			
Davy Crockett Lake (731) 784-3889		X	X	X	
Garrett Lake (731) 423-5725				X	
Gibson County Lake (731) 855-2990	X	X	X	X	X
Glenn Springs Lake (901) 835-5253	X	X	X	X	X
Herb Parsons Lake (901) 861-5087	X	X	X	X	X
Lake Graham (731) 422-0950	X	X	X	X	X
Laurel Hill Lake (931) 762-7200	X	X	X	X	X
Maples Creek Lake (731) 423-5725		X	X	X	
Marrowbone Lake (615) 876-6012	X	X	X		X
VFW Lake (931) 762-7200		X	X		
Whiteville Lake (731) 423-5725				X	
Williamsport Lakes (931) 583-2477	X	X	X		X

*All piers are wheelchair accessible except at Carroll and VFW Lakes.

FISHING

Fish species found at all lakes include largemouth bass, bluegill, and catfish, with redear sunfish (shellcracker) and crappie present in most lakes. Bass fishing is good year-round, with the biggest usually caught from February through April when they are near the bank. Bluegill and redear can be caught by bank and boat anglers from late spring through summer. Catfish are caught year-round, but the summer months are best. Crappie fishing is best from early to late spring.

SPECIES

Largemouth Bass: In TWRA fishing lakes, largemouth bass normally weigh one to two pounds, but on occasion exceed seven pounds. Bass can be found near the banks in the spring and fall but move to deeper, cooler water during the summer.

Bass feed on a variety of food, especially small fish. Baits such as minnows, worms, and a wide assortment of artificial lures are effective year-round.



Bluegill: Bluegill can be found in shallow areas near the bank and are easily caught by bank anglers. They commonly grow to six to eight inches in TWRA lakes, and baits such as crickets or worms (on size 6 to 10 hooks) and small artificial lures are effective.



Redear Sunfish: Commonly known as "shellcracker," redear sunfish are similar in size, or slightly larger, than bluegill. They are readily caught while spawning in May through June. Bait, tackle, and techniques are similar to those used for bluegill.



Catfish: Channel and/or blue catfish are regularly stocked into TWRA fishing lakes and commonly grow to two to three pounds. Catfish prefer deeper water than bluegill and eat almost anything. Baits with strong smell or flavor such as liver, night crawlers, cheese, and blood baits (fished on the bottom) are usually most effective. Since catfish are strong fighters and will grow as large as 20 pounds, strong tackle is recommended.



Channel Catfish



Blue Catfish

Crappie: White and black crappie can be found in most TWRA fishing lakes. Crappie fishing is usually best from March through May when they are spawning in shallow (two to four feet) water near protective



Black Crappie



White Crappie

cover. Crappie feed on a variety of insects and small fish, so small minnows or jigs are recommended baits.

DIRECTIONS AND CONTACT INFORMATION



* Bridgestone/Firestone Centennial Wilderness WMA (White County) Youth Fishing Ponds (15 acres) For more information, call 1-800-262-6704.

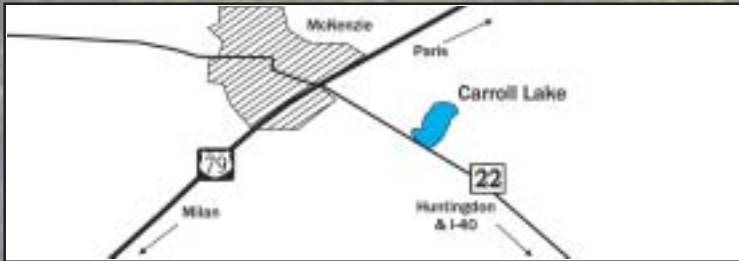
1. Brown's Creek Lake (Henderson County)

167 acres. (731) 423-5725
Ten miles south of I-40 in Natchez Trace State Park. From I-40: Take Exit 116. Follow State Road 114 south to Brown's Creek Lake Rd.



2. Carroll Lake (Carroll County)

100 acres. (731) 352-0697
On State Hwy. 22 between McKenzie and Huntingdon. Four miles east of McKenzie. From I-40: Take Exit 108 (Hwy. 22). Approximately 20 miles north.



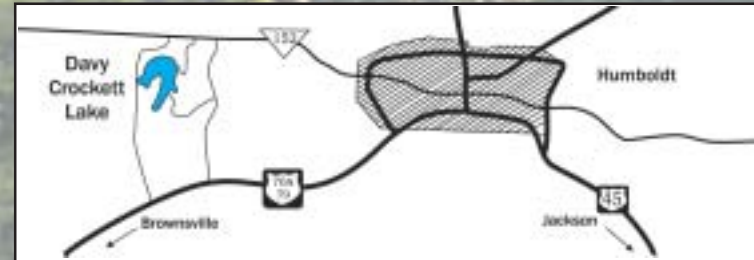
3. Coy Gaither/Bedford Lake (Bedford County)

47 acres. (615) 781-6622
Approximately 10 miles southeast of Shelbyville. From I-24: Exit 105 (U.S. 41) toward Manchester .4 miles. Right on 16th Model Rd. 5.9 miles to Bedford Lake Rd. 2.5 miles to lake entrance. From Normandy: Go .25 miles northeast on Huffman Rd. and turn left on Red Hill Rd. Go 1.5 miles and make a 90° left-hand turn. Continue .5 miles and turn right on Bedford Lake Rd. One mile to lake entrance. Purchase lake permit at nearby license vendors.



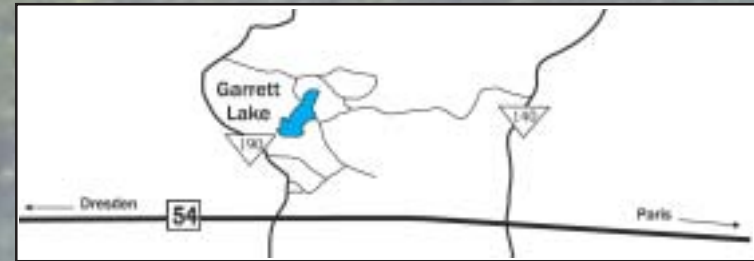
4. Davy Crockett Lake (Crockett County)

87 acres. (731) 784-3889
Approximately four miles west of Humboldt off State Hwy. 152. From I-40: Take Exit 80B (U.S. Hwy. 45) north to Humboldt. Stay on bypass west of Humboldt. Turn right on State Hwy. 152W.



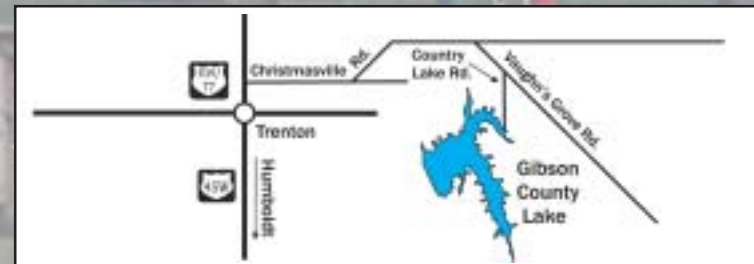
5. Garrett Lake (Weakley County)

183 acres. (731) 423-5725
Approximately seven miles east of Dresden off State Hwy. 54. Take State Hwy. 190 north off Hwy. 54. Right at split and follow directional signs to lake.



6. Gibson County Lake (Gibson County)

560 acres. (731) 855-2990
Five miles east of Trenton off Vaughn's Grove Rd. (Multipurpose lake)



7. Glenn Springs Lake (Tipton County)

310 acres. (901) 835-5253
On Glenn Springs Rd. 12 miles northeast of Millington. From Memphis: Take U.S. Hwy. 51N to Millington. Turn left on Wilkinstville Rd. At the end of Wilkinstville Rd., turn left on Drummonds Rd., right on Glenn Springs Rd., then right on Grimes Rd.





8. Herb Parsons Lake (Fayette County)

177 acres. (901) 861-5087
 From Collierville, follow Hwy. 205 (Collierville-Arlington Rd.) eight miles north to Monterey Lake Rd., turn right, go to Fisherville Lake Rd., then turn left to entrance. From I-40: Take Exit 25 (Hwy. 205) south to Hwy. 193. Turn right on Hwy. 193, then turn right on Fisherville Lake Rd. to entrance.



9. Lake Graham (Madison County)

500 acres. (731) 422-0950
 Approximately five miles east of Jackson on Cotton Grove Rd. I-40 from Nashville: Take Exit 93 to U.S. Hwy. 412. Follow 412 to Cotton Grove Rd. I-40 from Memphis: Take Exit 85. Turn right, go to Parkway, left to East Parkway, left on Bendix, left on Cotton Grove Rd., then follow signs.



10. Laurel Hill Lake (Lawrence County)

325 acres. (931) 762-7200
 Fifteen miles west of Lawrenceburg. Take Brush Creek Rd. off U.S. 64 to lake entrance. From Natchez Trace Parkway, take Laurel Hill Lake exit (Brush Creek Rd.) to lake entrance. Lake has a "youth-only" fishing area.



11. Maples Creek Lake (Carroll County)

90 acres. (731) 423-5725
 Approximately four miles north of I-40 in Natchez Trace State Park. From I-40: Take Exit 116 (State Hwy. 114) to Maples Lake Rd.



12. Marrowbone Lake (Davidson County)

60 acres. (615) 876-6012
 On Marrowbone Lake Rd. near Joelton, 15 miles north of Nashville. From Nashville: Take U.S. Hwy. 41A (Clarksville Hwy.). Left on Eatons Creek Rd. Right on Grays Point Rd. Right on Marrowbone Lake Rd.
 From I-24: Take Exit 35, go south .2 miles and turn right on Eatons Creek Rd. Go to 2nd stop sign and turn left on Clarksville Hwy. Go .75 miles and turn right onto Eatons Creek Rd. Go .75 miles, turn right on Grays Pt. Rd. Go three miles, turn right on Marrowbone Lake Rd.



13. VFW Lake (Lawrence County)

22 acres. (931) 762-7200
 Twelve miles west of Lawrenceburg off U.S. Hwy. 64. Take State Hwy. 241 off U.S. 64 to VFW Lake Rd. 1.25 miles past the State Hwy. 240 junction. The lake may also be reached from the Natchez Trace Parkway. Take the Napier Rd. exit (Hwy. 241).



14. Whiteville Lake (Hardeman County)

158 acres. (731) 423-5725
 Two miles south of Whiteville off U.S. Hwy. 64.



15-18. Williamsport Lakes (Maury County)

(931) 583-2477
 Whipoorwill ("Youth Fishing Only"--youths 16 and under and an accompanying adult may fish.) 25 acres
 Blue Cat - 80 acres/Goldeneye - 13 acres/Shellcracker - 46 acres
 On Hwy. 50, approximately 10 miles northwest of Columbia at the junction of Hwy. 50 and 247, or two miles east of Natchez Trace Parkway.

